

**THE TUNNOCK'S TOUR OF MULL
2009**

CONTENTS

Notes For Competitors

Stage Safety Information

Symbols & Notes Used In This Road Book

Emergency Service Notes

Route By Map Reference

Stage And Road Tulip Diagrams

Results Query Form

Competitors Stage Time Record

TOBERMORY

B882

Co-Drivers Briefing &
Prize Giving Ceremony (Aros Hall)

Results HQ, Signing On
& Documentation (Taigh Solais)

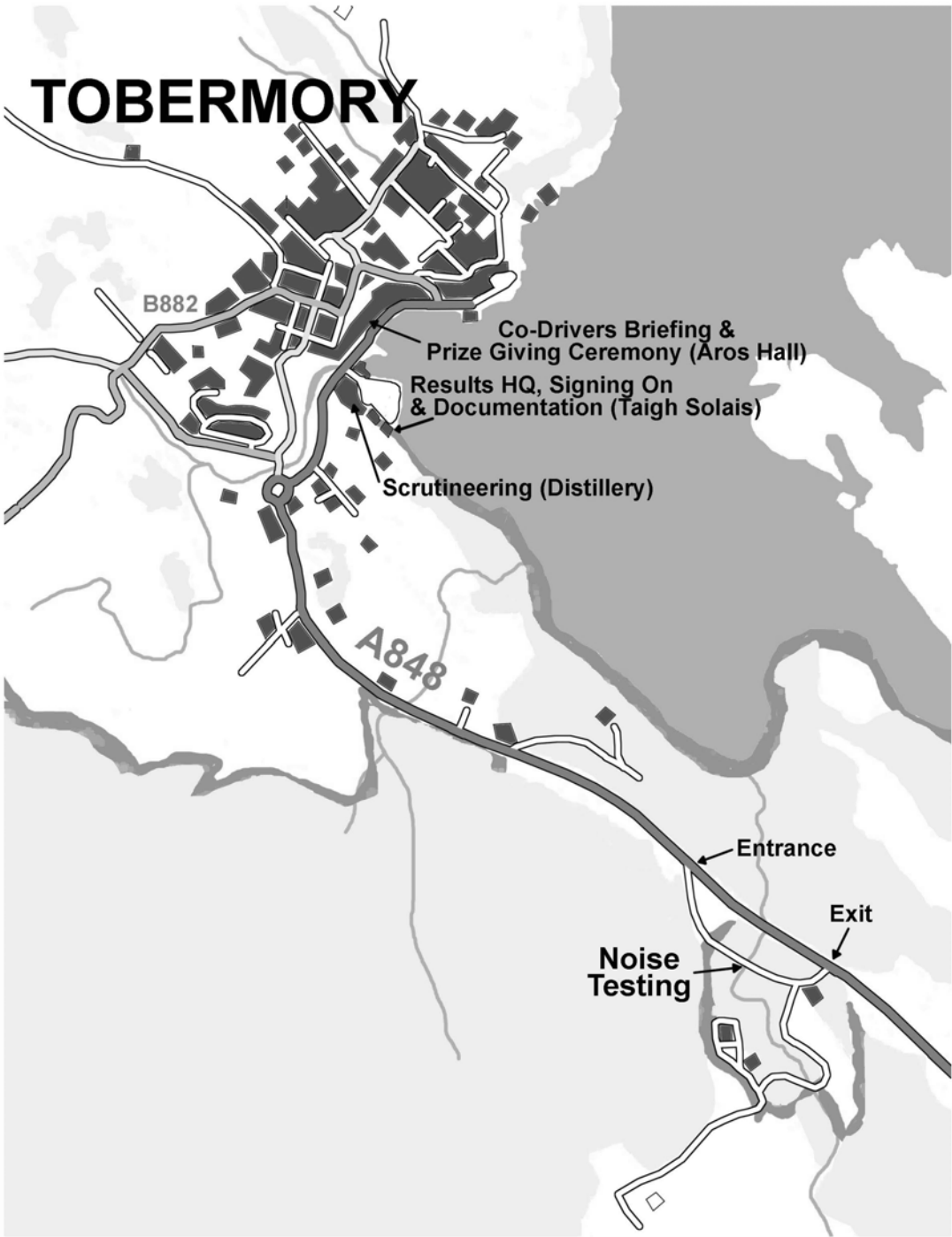
Scrutineering (Distillery)

A848

Entrance

Exit

Noise Testing



THE TUNNOCK'S TOUR OF MULL 2009

NOTES FOR COMPETITORS

ROAD BOOK

Not all junctions have been included in the Road Book. Where there is no instruction, continue on the road along which you are travelling. Names and signposts were those displayed at the time of the route survey and no responsibility is accepted for subsequent changes.

DRIVING

Please observe all the speed limits on both the Event and Reconnaissance, and drive carefully on the narrow public roads - we will need them for future years! The Police will be operating radar speed checks on the route, we will have no sympathy with those caught. Please remember this also applies to Service Crews.

STAGE SAFETY

Medical and Safety Units will be established to cover stages. Competitors requiring URGENT MEDICAL ATTENTION should display their SOS board. If UNHURT after an incident the OK board together with your competition number should be displayed. All these boards are supplied by the organisers.

We also recommend that after any incident on the event both crew members stay together, in the vicinity of the incident, until such time the car is recovered.

Please also remember – If you stop on a stage for any reason and are not in need of assistance please display the OK board along with your competition number board.

In all cases any competitor stopped on a stage for more than 5 minutes must contact Rally Control on:

01680 300599 or 07733 413936

SERVICE AREA AND ROUTE

Service is only allowed at the points specified in the Road Book, and the correct service route must be followed by all service vehicles. Judges of fact will be patrolling the route and reports may result in a penalty being applied to the competitor concerned.

RESULTS QUERIES

Any queries regarding times etc. should be made in writing on the form provided at the back of the Road Book and handed to an official of the Results Team.

THE TUNNOCK'S TOUR OF MULL 2009

ACCIDENT PROCEDURE (H 148)

Competitors must carry an A4 size white board with a red SOS on one side and OK on the other.

In the case of an accident where urgent medical attention is required, where possible the red "SOS" sign should be immediately displayed to the following cars and to any helicopter attempting to assist.

Any crew which has the "SOS" sign displayed to them or sees a car which has sustained a major accident where both crew members are seen inside the car but is not displaying the red "SOS" sign, shall immediately and without exception stop to render assistance.

All following cars shall also stop. The second car at the scene shall proceed to inform the next radio point. Subsequent cars shall leave a clear route for emergency vehicles. Any crew which is able to but fails to comply with the rule, will be reported to the Clerk of the Course who may impose penalties.

In the case of an accident where medical intervention is not required, the "OK" sign must be clearly shown by a crew member to the following vehicles and to any helicopter attempting to assist. If the crew leave the vehicle, the "OK" sign must be displayed so that it is clearly visible to other competitors.

Each competing car must carry a red reflective triangle which, in the event of the car stopping in a special stage, must be placed in a conspicuous position by a member of the crew at least 50 meters before the car's position, in order to warn following drivers. Any crews failing to comply may be subject to a penalty at the discretion of the Clerk of the Course. This triangle must be placed even if the stopped car is off the road.

The road books shall contain a page giving the accident procedure. Any crew retiring from a rally must report such retirement to the organisers as soon as possible, save in the case of force majeure. Any crew failing to comply will be subject to a penalty at the Clerk of the Course's discretion.

Competitors who misuse the "SOS" or "OK" board will be penalised and may be reported to the MSA for further penalty.

RED BOARD PROCEDURE

During the event there will be a red board system in operation. This will be a fluorescent red board with 'RED FLAG' printed in the middle.

Upon seeing the red board you must immediately slow down to a non-competitive speed and make your way slowly to the end of the stage taking due care at the site of any incident and offering assistance if requested.

The display of a red board will also indicate there are slow moving rescue and safety vehicles on the route in front of the rally cars, and this is why we request that great care is taken on a stage when the red board procedure is in operation.

This procedure will be in operation on all stages **except** the following 1/2/6/9/11/16.

THE TUNNOCK'S TOUR OF MULL 2009

Symbols And Notes Used In The Road Book

<i>Distance</i>		<i>Direction</i>	<i>Information</i>	<i>Miles to TC</i>
<i>Total</i>	<i>Inter</i>			
		SPECIAL STAGE <div style="border: 1px solid black; width: 20px; height: 20px; margin: 0 auto; text-align: center; line-height: 20px;">1</div>	SERVICE FORBIDDEN ON OR OFF ROUTE 	
		ROAD SECTION <div style="border: 1px solid black; width: 20px; height: 20px; margin: 0 auto; text-align: center; line-height: 20px;">2</div>	ES PERMITTED 	



Time Control



Cattle Grid



Special Stage Start



Bridge



Special Stage Finish



Passage Control



Rescue & Medical Location



Radio Point



Service Area



Gate

THE TUNNOCK'S TOUR OF MULL 2009

Emergency Service

Emergency Service is permitted along the route at the points indicated in the Road Book. See preceding page for key.

You are reminded that **only one** ES vehicle is permitted per competing car. This vehicle must display the Emergency Service plate at all times.

The ES plate will be issued at Documentation and **must** be stuck to the bonnet of the registered ES vehicle using its adhesive backing.

Due to the nature of the Island roads, stages, and time schedule available to us we can only offer limited Emergency Service.

In view of these limitations please only attempt to access the areas designated as Emergency Service areas. We intend to carry this facility on into future events and to do this we need your co-operation in following the schedules and following Marshals instructions.

Please also watch your speed at all times the Police will be en-route and will be keeping a keen eye on the behaviour of all Emergency Service crews, remember any infringement of the regulations could result in your associated car being excluded. **You have been warned.**

Specific Areas

Saturday Afternoon

Please note that this is strictly for registered Emergency Service vehicles only. Vans not permitted.

There will be heavy 2 way ES traffic on Glen Aros (Dervaig – Salen) on Saturday afternoon. Please exercise caution on this section of road.

Dervaig to Hill Road

Throughout Saturday afternoon this section of road will be extremely busy with ES vehicles and competing cars.

ES crews will not be allowed access to the Glen Aros Road until 40 minutes prior to the arrival time of the associated car. A control will be set up at Aros Bridge to manage this. We ask all competitors to make their ES crews aware of this and that they also leave the area as soon as possible after servicing the associated car.

Please exercise extreme care on this section.

All other Emergency Service areas are strictly as per the Road Book and the Emergency Service Book.

Emergency Service is open to all crews. To this end the Organisers have no other option but to rigorously enforce SR11 (particularly 'd'). Please read this particular section and abide by the regulations. We shall have no hesitation in excluding competitors who transgress these regulations.

THE TUNNOCK'S TOUR OF MULL 2009

FRIDAY SECTION 1

Section 1		Road Miles	Stage Miles	Road Target hh:mm	Stage Target hh:mm	Car 1 Due Time
MTC1/ARR1	TAIGH SOLAIS TOBERMORY (505 550)					19:48
19:00	TOBERMORY 1	0.18		00:12		20:00
SS1	Start F. Finish		0.55		00:02	20:02
00:00	(504 552) (502 553)					
19:00	TOBERMORY 2	0.85		00:04		20:09
SS2	Start F. Finish		0.55		00:02	20:11
00:00	(504 552) (502 553)					
20:00	GLEN AROS / MISHNISH 1	14.15		00:32		20:46
SS3	Start F. Finish		10.96		00:16	21:02
01:00	(474 469) (496 548)					
PC1	RIVERSIDE (Hand In Time Card 1)					
20:50	GLEN AROS / CALGARY 1	14.12		00:32		21:37
SS4	Start F. Finish		15.83		00:24	22:01
01:50	(474 469) (407 456)					
21:10	LOCH TUATH 1 (South)	0.25		00:03		22:07
SS5	Start F. Finish		11.1		00:16	22:23
02:10	(412.5 452.5) (542.5 412)					
MTC 2 (In)	SERVICE IN SALEN HOTEL (573 431) Hand In Time Card 2	2.58		00:07		22:30
MTC 3 (Out)	SERVICE OUT / ARRIVAL 6 (546 292) TIME RECOVERY / REGROUP	27.68		01:30		00:00
23:00	LOCH SCRIDAIN 1 (North)	0.00				00:03
SS6	Start F. Finish		4.64		00:08	00:11
04:00	(545 292) (486 296)					
23:10	GRIBUN 1 (North)	2.76		00:06		00:20
SS7	Start F. Finish		8.38		00:12	00:32
04:10	(455 329) (539 390)					
MTC 4	SALEN HOTEL (573 431) Hand In Time Card 3	3.96		00:09		00:41
Section Mileage		66.53	52.01			

Shaded Times In The Left Hand Column Are Road Closing and Opening Times

THE TUNNOCK'S TOUR OF MULL 2009

SATURDAY SECTION 2

Section 2		Road Miles	Stage Miles	Road Target hh:mm	Stage Target hh:mm	Car 1 Due Time
MTC 5	SALEN HOTEL (573 431)					12:01
11:30	LOCH TUATH 2 (North)	2.51		00:07		12:11
SS 8	Start F. Finish		10.99		00:16	12:27
16:30	(546 408) (413 446)					
11:50	HILL ROAD 1 (North East)	0.29		00:03		12:33
SS 9	Start F. Finish		3.88		00:06	12:39
16:50	(416 456) (429 508)					
12:00	CALGARY BAY 1 (East to West)	0.09		00:02		12:44
SS 10	Start F. Finish		10.92		00:17	13:01
17:00	(427 511) (407 456)					
11:50	HILL ROAD 2 (North East)	0.24		00:03		13:07
SS 11	Start F. Finish		3.88		00:06	13:13
16:50	(416 456) (429 508)					
PC 2	DERVAIG (Hand in Time Card 4)					
12:35	MISHNISH LOCHS 1 (East)	0.74		00:20		13:33
SS 12	Start F. Finish		6.32		00:11	13:43
17:35	(433 520) (496 548)					
MTC 6	TAIGH SOLAIS TOBERMORY (505 550) Hand In Time Card 5	0.83		00:04		13:48
Section Mileage		4.7	35.99			

Shaded Times In The Left Hand Column Are Road Closing and Opening Times

THE TUNNOCK'S TOUR OF MULL 2009

SATURDAY SECTION 3

Section 3		Road Miles	Stage Miles	Road Target hh:mm	Stage Target hh:mm	Car 1 Due Time
MTC 7	SALEN HOTEL (573 431)					21:01
20:10	LOCH TUATH/CALGARY BAY (North)	2.51		00:07		21:11
SS13	Start F. Finish		22.79		00:34	21:45
01:10	(546 408) (424.5 512.5)					
21:00	MISHNISH LOCHS 2 (East)	0.73		00:07		21:55
SS14	Start F. Finish		6.32		00:11	22:06
02:00	(433 520) (496 548)					
PC 3	RIVERSIDE (Hand in Time Card 6) (500 549)					
MTC 8 (In)	SERVICE IN SALEN HOTEL (573 431)	9.96		00:20		22:26
MTC 9 (Out)	SERVICE OUT / ARRIVAL 15 (546 292) TIME RECOVERY/REGROUP	27.68		01:50		00:16
23:30	LOCH SCRIDAIN 2 (North)	0.00				00:19
SS15	Start F. Finish		4.64		00:08	00:27
04:30	(545 292) (486 296)					
23:40	GRIBUN 2 (North)	2.76		00:06		00:36
SS16	Start F. Finish		8.38		00:12	00:48
04:40	(455 329) (539 390)					
PC 4	GRULINE X ROADS (Hand in Time Card 7)					
00:05	HILL ROAD/GLEN BELLART	12.93		00:27		01:18
SS17	Start F. Finish		14.42		00:21	01:39
05:05	(416 456) (550 452)					
MTC 10	TAIGH SOLAIS TOBERMORY 505 550 (Hand in Time Card 8)	8.47		00:18		01:57
Section Mileage		65.04	56.55			
Overall Mileage		136.27	144.55			

Shaded Times In The Left Hand Column Are Road Closing and Opening Times

Rev 9

THE TUNNOCK'S TOUR OF MULL 2009

Road Closure Times

Start Tobermory 20:00Hrs

Road / Stage	Description	Proposed Closure Time	Earliest Opening
Tobermory	Main Street, Back Brae, Argyll Terrace, Albert Street, Dervaig Road.	19:00 - 00:00	22:30
Glen Aros / Mishnish Lochs	From Glen Aros Bridge to Dervaig. Glen Aros Junction at Dervaig through Dervaig to the Glen Gorm Cross Roads at Tobermory.	20:00 - 01:00	23:15
Calgary Bay	Glen Aros Junction at Dervaig to the Hill Road Junction. Hill Road Junction to Torloisk via Calgary Bay.	20:50 - 01:50	00:05
Loch Tuath	From Torloisk to Gruline X Roads.	21:10 - 02:10	00:30
Loch Scridain	From the B8035 at Kinloch Junction to Balevulin.	23:00 - 04:00	02:30
Gribun / Scridain (Link)	From Balevulin to 1 Mile South of Balmeanach.	23:05 - 04:05	02:35
Gribun	From 1 Mile South of Balmeanach to Knock Farm.	23:10 - 04:10	02:45

Start Salen 12:00Hrs

Road / Stage	Description	Proposed Closure Time	Earliest Opening
Loch Tuath	From Gruline X roads to Torloisk.	11:30 - 16:30	14:40
Hill Road	From Torloisk to the Junction at Dervaig.	11:50 - 16:50	15:05
Calgary Bay	Hill Road Junc at Dervaig via Calgary to Torloisk.	12:00 - 17:00	15:15
Mishnish Lochs	Kilmore Terrace at Dervaig to Glengorm X roads.	12:35 - 17:35	16:00

Start Salen 21:00Hrs

Road / Stage	Description	Proposed Closure Time	Earliest Opening
Loch Tuath / Calgary Bay	From Gruline X roads to the Hill Road Junction at Dervaig via Torloisk & Calgary Bay.	20:10 - 01:10	23:30
Mishnish Lochs	Kilmore Terrace at Dervaig to Glengorm X roads.	21:00 - 02:00	00:25
Loch Scridain	From the B8035 at Kinloch Junction to Balevulin.	23:30 - 04:30	02:55
Gribun / Scridain (Link)	From Balevulin to 1 Mile South of Balmeanach.	23:35 - 04:35	03:00
Gribun	From 1 Mile South of Balmeanach to Knock Farm.	23:40 - 04:40	03:10
Hill Road / Dervaig / Glen Aros	Torloisk to Aros Bridge (Salen) via Hill Road & Glen Aros.	00:05 - 05:05	03:50

FRIDAY NIGHT

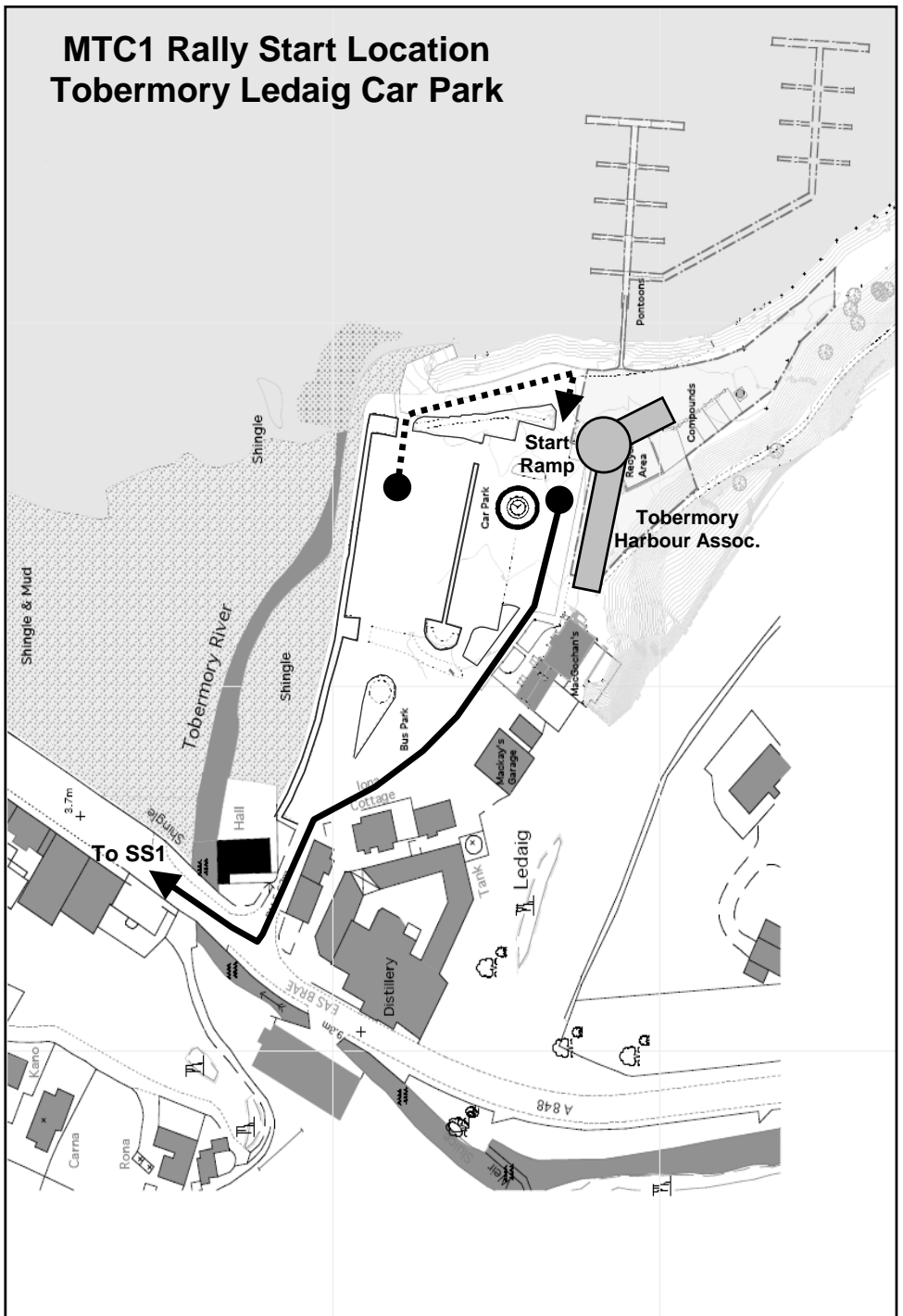
SECTION 1

STAGE MILES = 52.01

ROAD MILES = 66.53

TOTAL MILES = 118.54

MTC1 Rally Start Location Tobermory Ledaig Car Park



From: MTC 1 / Arrival 1		To: Stage Start 1			Page 11
Distance	0.18	Time Mins	00:12:00	Speed	

Distance		Direction	Information	Miles to TC
Total	Inter			
0.00	0.00		MTC 1 / ARRIVAL 1 TAIGH SOLAIS 	0.18
0.10	0.10		LEAVE CAR PARK KEEP TO RIGHT HAND SIDE OF ROAD	0.08
0.18	0.08		START SS1 PHARMACY 	0.00
MAX SPEED 5MPH. NO WEAVING OR TYRE WARMING PLEASE.				

SS1

Tobermory

TOBERMORY ISLE OF MULL



Stage 1 Stop Line
(no access)

Stage 1 Flying Finish
(no access)

Distillery
(Friday
Scrutineering)

Main Carpark
(Start holding area)

Stage 1 Start
(by Pharmacy)

Chicane
(round clock tower)

Chicane
(before bank)

Hairpin

-  Stage Route
-  Spectator Areas
-  NO Spectator Areas



Start 1 Tobermory 1			To: Stage Finish 1			Page 13
Distance	0.55	Bogey	00:00:27	Target	00:02:00	

STAGE RECORD J. Price 1999 00:57 (Slightly longer & different stage)

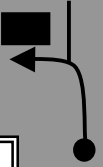





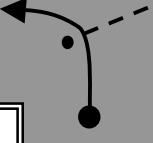




Distance		Direction	Information	Miles to TC
Total	Inter			
0.00	0.00		START SS1 PHARMACY 	0.55
0.05	0.05		CLOCK TOWER 	0.50
0.10	0.05		BANK CHICANE 	0.45
0.16	0.06		BACK BRAE 	0.39
0.23	0.07			0.32

RALLY CONTROL 07733 413936 or 01680 300599

© The Tunnock's Tour Of Mull 2009

Start 1 Tobermory 1			To: Stage Finish 1			Page 14
Distance	0.55	Bogey	00:00:27	Target	00:02:00	

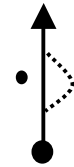
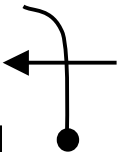
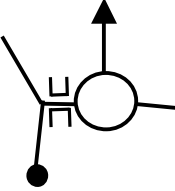
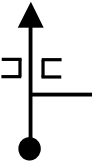


STAGE RECORD J. Price 1999 00:57 (Slightly longer & different stage)

Distance		Direction	Information	Miles to TC
Total	Inter			
0.32	0.09	 6	ARGYLL TERRACE 	0.23
0.43	0.11	 7	ALBERT STREET 	0.12
0.47	0.04	 8	BREADALBANE ST. X ROADS 	0.08
0.55	0.08	 9	FLYING FINISH 	0.00
0.63	0.08	 10	STOP DRIMNIN VIEW  	

RALLY CONTROL 07733 413936 or 01680 300599

© The Tunnock's Tour Of Mull 2009

Stage Finish 1			To: Stage Arrival 2			Page 15
Distance	0.85	Time Mins	00:04:00	Speed	14mph	

<i>Distance</i>		<i>Direction</i>	<i>Information</i>	<i>Miles to TC</i>
<i>Total</i>	<i>Inter</i>			
0.00	0.00	 <div style="border: 1px solid black; padding: 2px; display: inline-block;">1</div>	LEAVE STAGE	0.85
0.19	0.19	 <div style="border: 1px solid black; padding: 2px; display: inline-block;">2</div>	GLENGORM CROSS ROADS	0.66
0.51	0.32	 <div style="border: 1px solid black; padding: 2px; display: inline-block;">3</div>		0.34
0.78	0.27	 <div style="border: 1px solid black; padding: 2px; display: inline-block;">4</div>	PASS CAR PARK ENTRANCE KEEP TO LEFT HAND SIDE	0.07
0.85	0.07	 <div style="border: 1px solid black; padding: 2px; display: inline-block;">5</div>	ARRIVAL SS2 TOBERMORY HOTEL KEEP LEFT 	0.00

RALLY CONTROL 07733 413936 or 01680 300599

© The Tunnock's Tour Of Mull 2009

Start 2 Tobermory 2			To: Stage Finish 2			Page 16
Distance	0.55	Bogey	00:00:27	Target	00:02:00	

STAGE RECORD J. Price 1999 00:57 (Slightly longer & different stage)

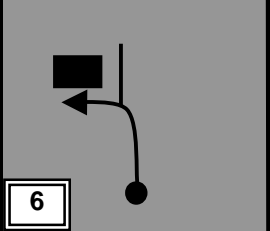

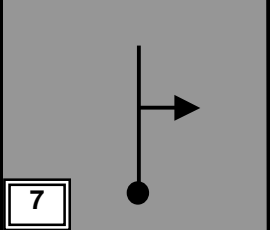

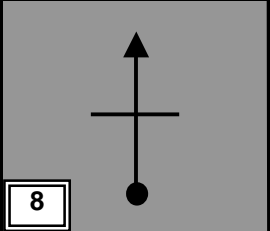

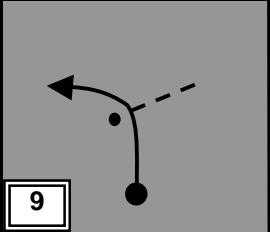

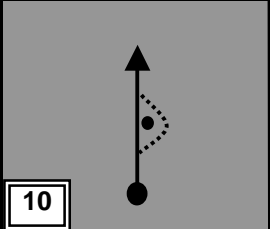


Distance		Direction	Information	Miles to TC
Total	Inter			
0.00	0.00	 1	START SS2 PHARMACY 	0.55
0.05	0.05	 2	CLOCK TOWER 	0.50
0.10	0.05	 3	BANK CHICANE 	0.45
0.16	0.06	 4	BACK BRAE 	0.39
0.23	0.07	 5		0.32

RALLY CONTROL 07733 413936 or 01680 300599

© The Tunnock's Tour Of Mull 2009

Start 2 Tobermory 2			To: Stage Finish 2			Page 17
Distance	0.55	Bogey	00:00:27	Target	00:02:00	

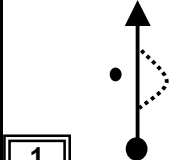
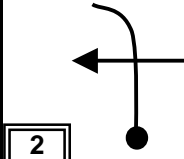
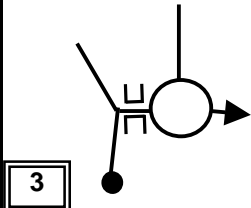
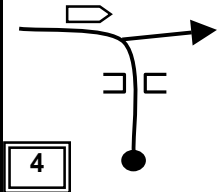

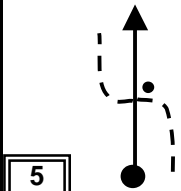

STAGE RECORD J. Price 1999 00:57 (Slightly longer & different stage)

Distance		Direction	Information	Miles to TC
Total	Inter			
0.32	0.09	 6	ARGYLL TERRACE 	0.23
0.43	0.11	 7	ALBERT STREET 	0.12
0.47	0.04	 8	BREADALBANE ST. X ROADS 	0.08
0.55	0.08	 9	FLYING FINISH 	0.00
0.63	0.08	 10	STOP DRIMNIN VIEW  	

RALLY CONTROL 07733 413936 or 01680 300599

© The Tunnock's Tour Of Mull 2009

Stage Finish 2			To: Stage Arrival 3			Page 18
Distance	14.15	Time Mins	00:32:00	Speed	27mph	

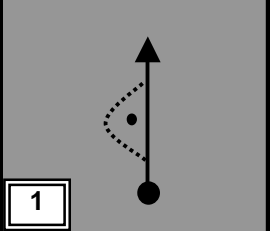

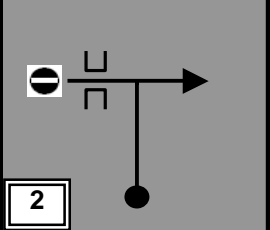

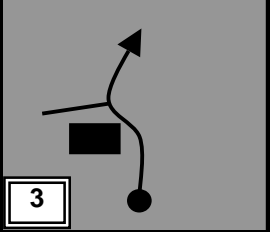

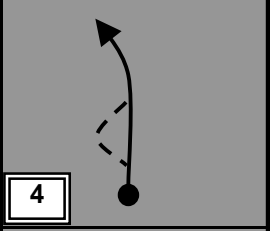

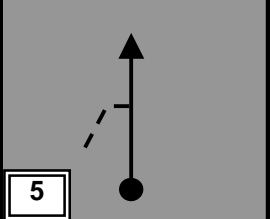

<i>Distance</i>		<i>Direction</i>	<i>Information</i>	<i>Miles to TC</i>
<i>Total</i>	<i>Inter</i>			
0.00	0.00	 1	LEAVE STAGE	14.15
0.19	0.19	 2	GLENGORM CROSS ROADS	13.96
0.51	0.32	 3	ES STARTS	13.64
8.38	7.87	 4	ES ENDS 	5.77
14.15	5.77	 5	ARRIVAL SS3 FOREST CROSS ROADS 	0.00

RALLY CONTROL 07733 413936 or 01680 300599

© The Tunnock's Tour Of Mull 2009

Start 3 Glen Aros / Mishnish 1		To: Stage Finish 3			Page
Distance	10.96	Bogey	00:08:46	Target	00:16:00
					19

STAGE RECORD - New Stage

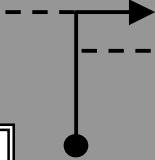




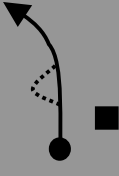

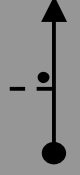




<i>Distance</i>		<i>Direction</i>	<i>Information</i>	<i>Miles to TC</i>
<i>Total</i>	<i>Inter</i>			
0.00	0.00	 1	START SS3 1st LAYBY AFTER ARRIVAL 	10.96
4.28	4.28	 2	DERVAIG TURN RIGHT 	6.68
4.41	0.13	 3	BELACHROY 	6.55
6.01	1.60	 4	QUARRY 	4.95
6.96	0.95	 5	LOCH TORR 	4.00

RALLY CONTROL 07733 413936 or 01680 300599

© The Tunnock's Tour Of Mull 2009

Start 3 Glen Aros / Mishnish 1		To: Stage Finish 3			Page
Distance	10.96	Bogey	00:08:46	Target	00:16:00
					20


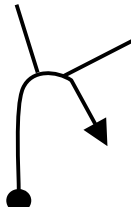
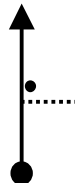
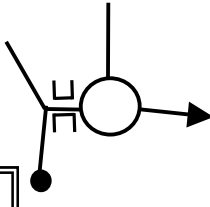
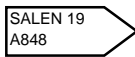
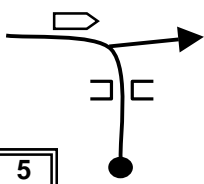

STAGE RECORD - New Stage

<i>Distance</i>		<i>Direction</i>	<i>Information</i>	<i>Miles to TC</i>
<i>Total</i>	<i>Inter</i>			
7.69	0.73	 6	FISH FARM  	3.27
8.85	1.16	 7	QUARRY 	2.11
9.34	0.49	 8	QUARRY AND BOAT HOUSE 	1.62
10.96	1.62	 9	FLYING FINISH 	0.00
11.12	0.16	 10	STOP BAKERY  	

RALLY CONTROL 07733 413936 or 01680 300599

© The Tunnock's Tour Of Mull 2009

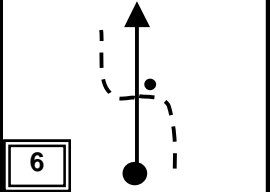





Stage Finish 3			To: Stage Arrival 4			Page 21
Distance	14.12	Time Mins	00:32:00	Speed	27mph	

<i>Distance</i>		<i>Direction</i>	<i>Information</i>	<i>Miles to TC</i>
<i>Total</i>	<i>Inter</i>			
0.00	0.00	 1	LEAVE STAGE	14.12
0.16	0.16	 2	GLENGORM X ROADS	13.96
0.32	0.16	 3	RIVERSIDE PC 1 HAND IN TIME CARD 1 ES STARTS	13.80
0.48	0.16	 4	 13.64	
8.35	7.87	 5	ES ENDS  5.77	

RALLY CONTROL 07733 413936 or 01680 300599

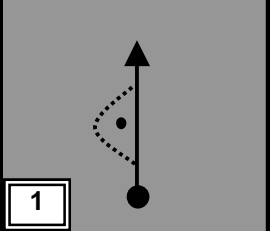

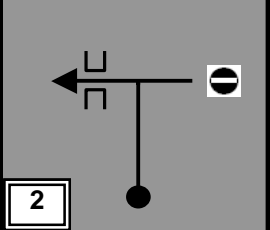

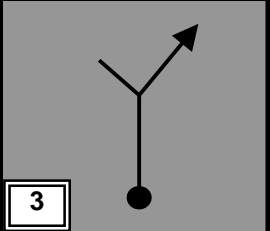
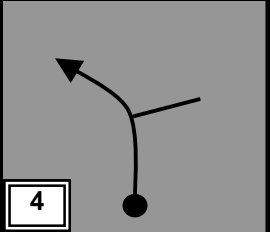

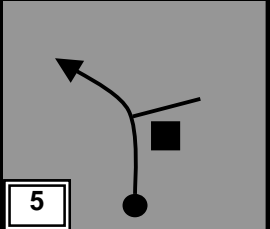

© The Tunnock's Tour Of Mull 2009

Stage Finish 3			To: Stage Arrival 4			Page 22
Distance	14.12	Time Mins	00:32:00	Speed	27mph	

<i>Distance</i>		<i>Direction</i>	<i>Information</i>	<i>Miles to TC</i>
<i>Total</i>	<i>Inter</i>			
14.12	5.77		ARRIVAL SS4 FOREST CROSS ROADS 	0.00
				
				
				
				

Start 4 Glen Aros / Calgary 1		To: Stage Finish 4			Page
Distance	15.83	Bogey	00:12:40	Target	00:24:00
					23

STAGE RECORD - New Stage




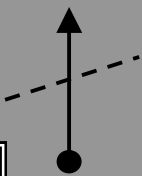

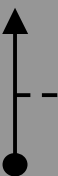






Distance		Direction	Information	Miles to TC
Total	Inter			
0.00	0.00		START SS4 1st LAYBY AFTER ARRIVAL 	15.83
4.28	4.28		DERVAIG TURN LEFT 	11.55
4.77	0.49		HILL ROAD JUNCTION	11.06
6.61	1.84		PENMORE MILL 	9.22
8.70	2.09		SUNIPOL 	7.13

RALLY CONTROL 07733 413936 or 01680 300599

© The Tunnock's Tour Of Mull 2009

Start 4 Glen Aros / Calgary 1		To: Stage Finish 4			Page
Distance	15.83	Bogey	00:12:40	Target	00:24:00
					24

STAGE RECORD - New Stage



Distance		Direction	Information	Miles to TC
Total	Inter			
9.18	0.48	 <div style="border: 1px solid black; padding: 2px; display: inline-block;">6</div>	CALGARY BEACH  	6.65
11.34	2.16	 <div style="border: 1px solid black; padding: 2px; display: inline-block;">7</div>	 ENSAY	4.49
12.37	1.03	 <div style="border: 1px solid black; padding: 2px; display: inline-block;">8</div>	! CAUTION ! BAD DIPS AND BUMPS FOR 0.7 MILES. LARACH MHOR  	3.46
14.55	2.18	 <div style="border: 1px solid black; padding: 2px; display: inline-block;">9</div>	 TOSTARY	1.28
15.83	1.28	 <div style="border: 1px solid black; padding: 2px; display: inline-block;">10</div>	 FLYING FINISH	0.00

RALLY CONTROL 07733 413936 or 01680 300599

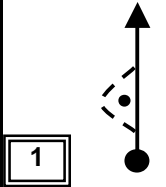
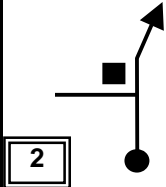
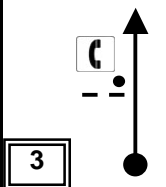


© The Tunnock's Tour Of Mull 2009

Start 4 Glen Aros / Calgary 1		To: Stage Finish 4		Page	
Distance	15.83	Bogey	00:12:40	Target	00:24:00
					25

STAGE RECORD - New Stage





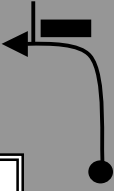





<i>Distance</i>		<i>Direction</i>	<i>Information</i>	<i>Miles to TC</i>
<i>Total</i>	<i>Inter</i>			
15.97	0.14	 <input type="checkbox"/> 11	STOP TORLOISK HOUSE 	
		<input type="checkbox"/>		
		<input type="checkbox"/>		
		<input type="checkbox"/>		
		<input type="checkbox"/>		

Stage Finish 4			To: Stage Arrival 5			Page 26
Distance	0.25	Time Mins	00:03:00	Speed	5mph	

<i>Distance</i>		<i>Direction</i>	<i>Information</i>	<i>Miles to TC</i>
<i>Total</i>	<i>Inter</i>			
0.00	0.00		LEAVE STAGE	0.25
0.20	0.20		TORLOISK	0.05
0.25	0.05		ARRIVAL SS5 PHONE BOX	0.00
				
				

Start 5 Loch Tuath 1			To: Stage Finish 5			Page 27
Distance	11.10	Bogey	00:08:53	Target	00:16:00	

STAGE RECORD C. Duffy 2008 9:21

Distance		Direction	Information	Miles to TC
Total	Inter			
0.00	0.00	 1	START SS5 GATE 	11.10
3.09	3.09	 2	CAR PARK EAS FORS 	8.01
4.72	1.63	 3	ULVA FERRY 	6.38
6.66	1.94	 4	KILLIEMOR WEST 	4.44
7.26	0.60	 5	KILLIEMOR 	3.84

RALLY CONTROL 07733 413936 or 01680 300599

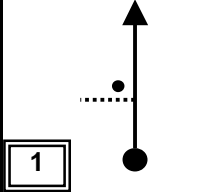
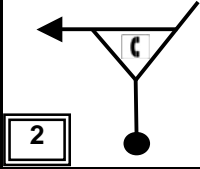
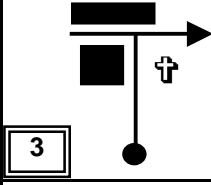

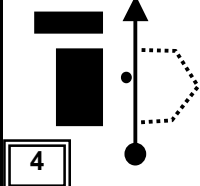

© The Tunnock's Tour Of Mull 2009

Start 5 Loch Tuath 1			To: Stage Finish 5			Page 28
Distance	11.10	Bogey	00:08:53	Target	00:16:00	

STAGE RECORD C. Duffy 2008 9:21

Distance		Direction	Information	Miles to TC
Total	Inter			
9.74	2.48	 6	KELLAN OLD FARM 	1.36
10.80	1.06	 7	KILLIECHRONAN BEACH 	0.30
11.10	0.30	 8	FLYING FINISH 	0.00
11.42	0.32	 9	STOP 	

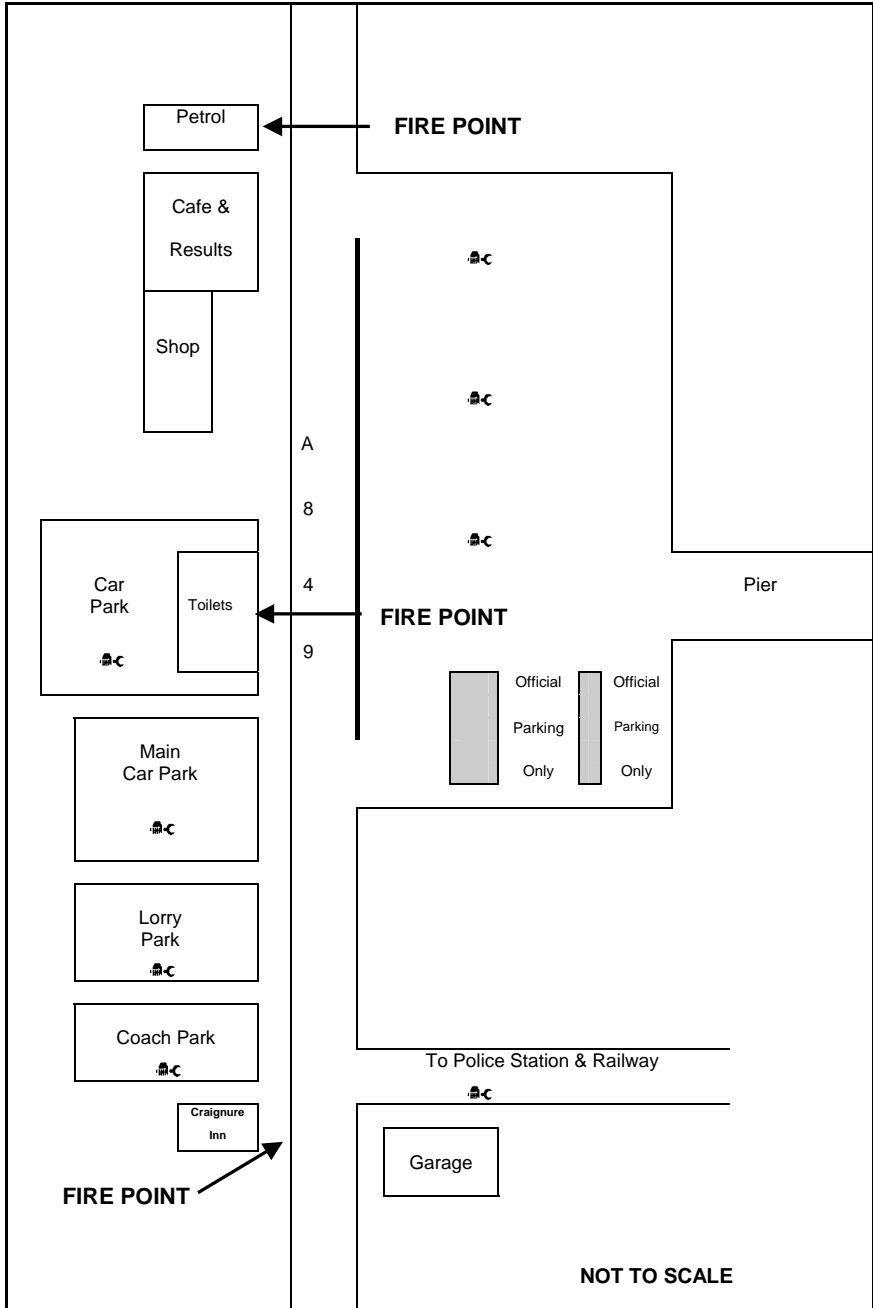
Stage Finish 5			To: MTC 2			Page
Distance	2.58	Time Mins	00:07:00	Speed	23mph	29

<i>Distance</i>		<i>Direction</i>	<i>Information</i>	<i>Miles to TC</i>
<i>Total</i>	<i>Inter</i>			
0.00	0.00		LEAVE STAGE	2.58
0.07	0.07		GRULINE ES STARTS	2.51
2.52	2.45		ES ENDS 	0.06
2.58	0.06		MTC 2 SALEN HOTEL HAND IN TIME CARD 2 	0.00

SEE FOLLOWING PAGE FOR CRAIGNURE SERVICE AREA DETAILS.
SERVICING IS FREE BETWEEN MTC 2 & 3.
SERVICING IS NOT PERMITTED ON THE ROAD SIDE OR LAYBY'S.
SERVICE & ROAD TIME BETWEEN MTC 2 & 3 WILL BE NOMINALLY 01:30:00 THIS MAY BE DECREASED IF DELAYS OCCUR DURING SECTION

1

CRAIGNURE SERVICE AREA



From: MTC 2 Service In		To: MTC 3 Service Out / Arrival 6		Page	
Distance	27.68	Time Hr.Min.	01:30:00	Speed	19mph
			Nominal		

<i>Distance</i>		<i>Direction</i>	<i>Information</i>	<i>Miles to TC</i>
<i>Total</i>	<i>Inter</i>			
0.00	0.00	 1	MTC 2 (SERVICE IN) 	27.68
6.18	6.18	 2		21.50
9.98	3.80	 3	CRAIGNURE 	17.70
27.60	17.62	 4	KINLOCH JUNCTION 	0.08
27.68	0.08	 5	MTC 3 & ARRIVAL SS6 	0.00

Start 6 Loch Scridain 1			To: Stage Finish 6			Page 32
Distance	4.64	Bogey	00:03:43	Target	00:08:00	

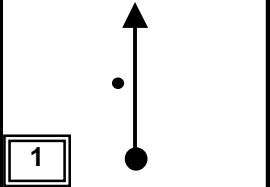
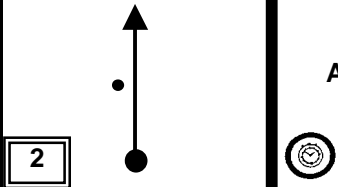



STAGE RECORD N. MacKinnon 2006 3:57

Distance		Direction	Information	Miles to TC
Total	Inter			
0.00	0.00		START SS6 	4.64
1.98	1.98		CAR PARK 	2.66
4.02	2.04		TIRORAN 	0.62
4.64	0.62		FLYING FINISH BALEVULIN 	0.00
4.76	0.12		STOP 	

RALLY CONTROL 07733 413936 or 01680 300599

© The Tunnock's Tour Of Mull 2009

Stage Finish 6			To: Stage Arrival 7			Page 33
<i>Distance</i>	2.76	<i>Time Mins</i>	00:06:00	<i>Speed</i>	28mph	

<i>Distance</i>		<i>Direction</i>	<i>Information</i>	<i>Miles to TC</i>
<i>Total</i>	<i>Inter</i>			
0.00	0.00		LEAVE STAGE	2.76
2.76	2.76		ARRIVAL SS7	0.00
				
				
				

Start 7 Gribun 1			To: Stage Finish 7			Page 34
Distance	8.38	Bogey	00:06:43	Target	00:12	

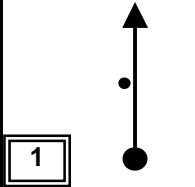
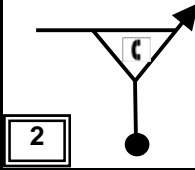
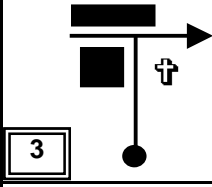

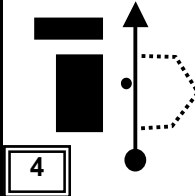

STAGE RECORD P. MacKinnon 2008 6:58

Distance		Direction	Information	Miles to TC
Total	Inter			
0.00	0.00		START SS7 	8.38
0.74	0.74		BALMEANACH 	7.64
4.51	3.77		DERRYGUAIG 	3.87
8.38	3.87		FLYING FINISH 	0.00
8.61	0.23		STOP KNOCK HATCHERY 	

RALLY CONTROL 07733 413936 or 01680 300599

© The Tunnock's Tour Of Mull 2009

Stage Finish 7			To: MTC 4			Page 35
Distance	3.96	Time Mins	00:09:00	Speed	27mph	

<i>Distance</i>		<i>Direction</i>	<i>Information</i>	<i>Miles to TC</i>
<i>Total</i>	<i>Inter</i>			
0.00	0.00		LEAVE STAGE	3.96
1.45	1.45		GRULINE	2.51
3.90	2.45			0.06
3.96	0.06		<p>MTC 4 SALEN HOTEL HAND IN TIME CARD 3</p> 	0.00

END OF LEG 1

						Page
Distance		Time Mins		Speed		36

Distance		Direction	Information	Miles to TC
Total	Inter			

RE-START TIMES FOR SECTION 2 WILL BE ON DISPLAY IN THE RESULTS OFFICE TOBERMORY AND THE SALEN HOTEL

OR:

BY TEXT MESSAGE TO THE VODAFONE REGISTERED AGAINST YOUR COMPETITION NUMBER AT DOCUMENTATION

OR:

VISIT 2300CLUB.ORG

Scrutineering For The Saturday Afternoon Trophy Rally Will Be On 100 Mtrs Down Ardmor Road (Next To The Salen Hotel) Saturday @ 13:00Hrs

--	--	--	--	--

SATURDAY

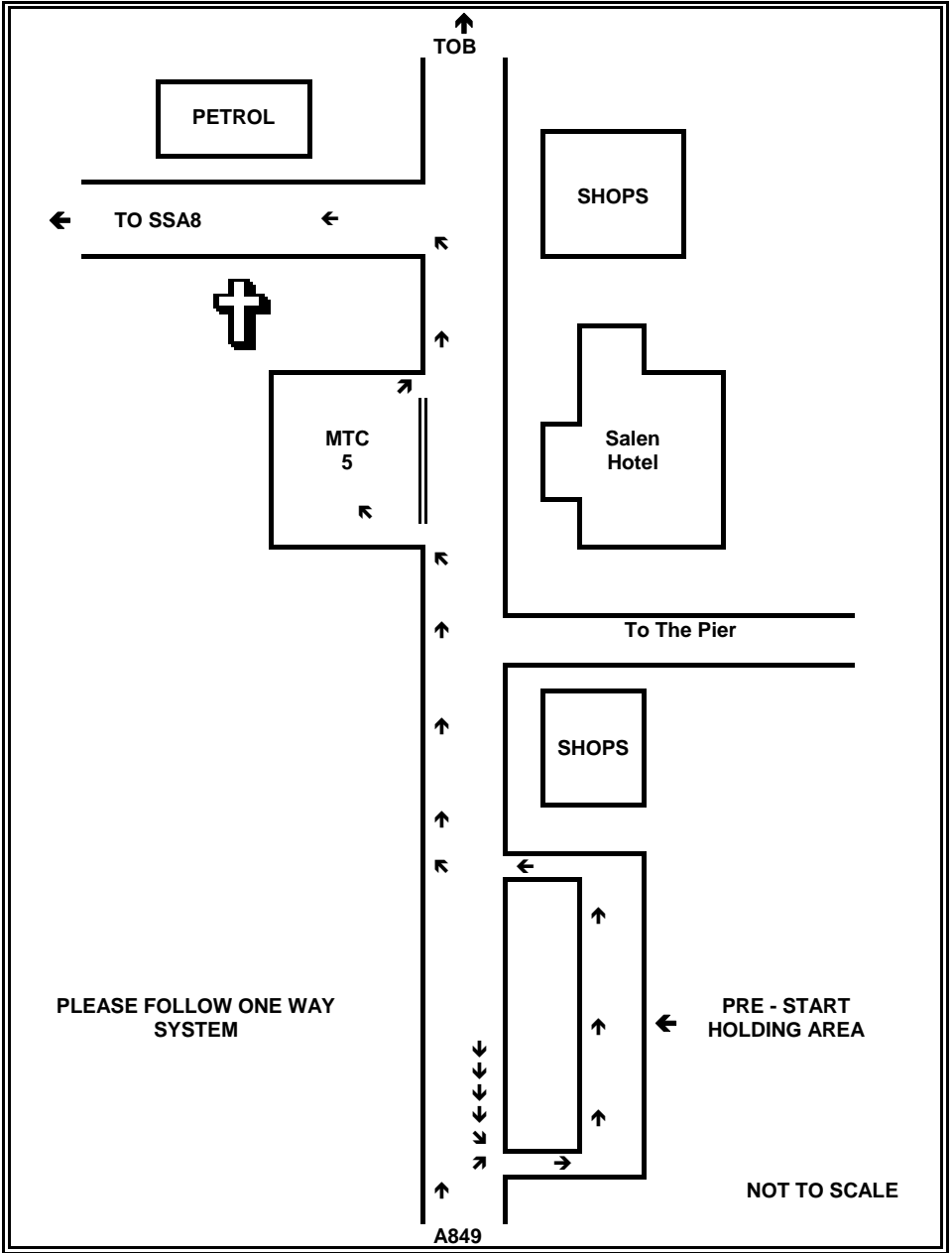
SECTION 2

STAGE MILES = 35.99

ROAD MILES = 4.70

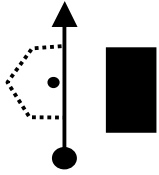

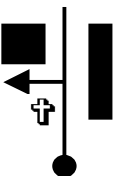
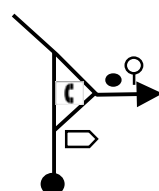

TOTAL MILES = 40.69

PRE START HOLDING AREA SALEN



In order to prevent congestion in Salen at the Saturday starts, cars will be assembled in the pre-start holding area as per the above diagram. Please report to this area 10 minutes before your due start time, you will be directed to the MTC by the marshal.

From: MTC 5 Salen			To: Stage Arrival 8			Page 39
Distance	2.51	Time Mins	00:07:00	Speed	22mph	

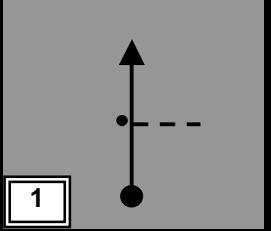

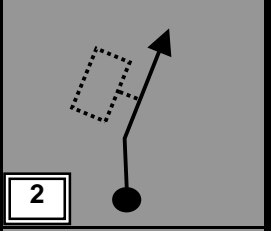

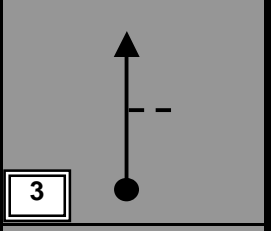

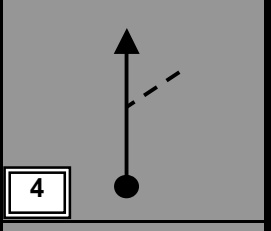

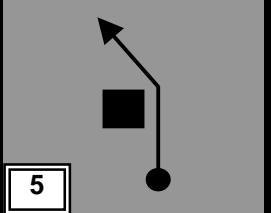

<i>Distance</i>		<i>Direction</i>	<i>Information</i>	<i>Miles to TC</i>
<i>Total</i>	<i>Inter</i>			
0.00	0.00	 1	<p>MTC 5 SALEN HOTEL</p> 	2.51
0.06	0.06	 2	<p>ES STARTS .33 MILES FROM JUCTION 2</p>	2.45
2.51	2.45	 3	<p>ARRIVAL SS8</p> <p>12 TON SIGN</p> <div style="border: 1px solid black; padding: 2px; display: inline-block;"> ULVA FERRY 7 CALGARY 19 DERVAIG 24 B8073 </div> 	0.00
				
				

RALLY CONTROL 07733 413936 or 01680 300599

© The Tunnock's Tour Of Mull 2009

Start 8 Loch Tuath 2			To: Stage Finish 8			Page 40
Distance	10.99	Bogey	00:08:48	Target	00:16:00	

STAGE RECORD N. MacKinnon 2006 8:48

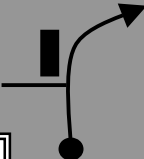









Distance		Direction	Information	Miles to TC
Total	Inter			
0.00	0.00	 1	START SS8 	10.99
0.70	0.70	 2	KILLIECHRONAN BEACH 	10.29
1.76	1.06	 3	KELLAN OLD FARM 	9.23
4.24	2.48	 4	KILLIEMOR 	6.75
4.84	0.60	 5	KILLIEMOR WEST 	6.15

RALLY CONTROL 07733 413936 or 01680 300599

© The Tunnock's Tour Of Mull 2009

Start 8 Loch Tuath 2			To: Stage Finish 8			Page 41
Distance	10.99	Bogey	00:08:48	Target	00:16:00	

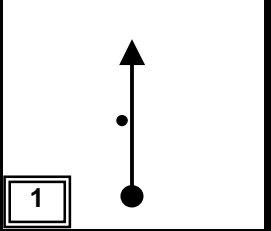
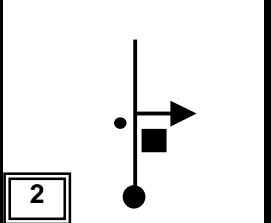

STAGE RECORD N. MacKinnon 2006 8:48

Distance		Direction	Information	Miles to TC
Total	Inter			
6.78	1.94	 <div style="border: 1px solid black; padding: 2px; display: inline-block;">6</div>	ULVA FERRY  	4.21
8.41	1.63	 <div style="border: 1px solid black; padding: 2px; display: inline-block;">7</div>	CAR PARK EAS FORS 	2.58
10.99	2.58	 <div style="border: 1px solid black; padding: 2px; display: inline-block;">8</div>	FLYING FINISH NORMANNS RUH 	0.00
11.21	0.22	 <div style="border: 1px solid black; padding: 2px; display: inline-block;">9</div>	STOP CLEARING ON LEFT  	
		<div style="border: 1px solid black; width: 40px; height: 20px; margin: 0 auto;"></div>		

RALLY CONTROL 07733 413936 or 01680 300599

© The Tunnock's Tour Of Mull 2009

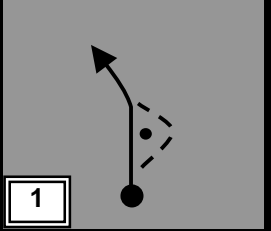

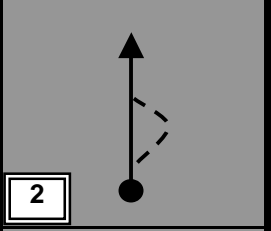

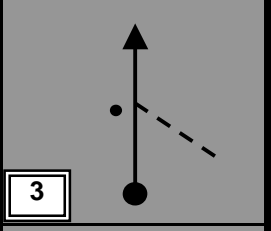

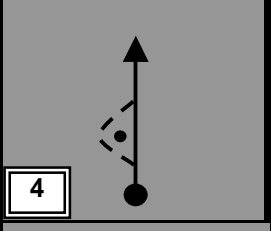


From: Stage Finish 8			To: Stage Arrival 9			Page 42
<i>Distance</i>	0.29	<i>Time Mins</i>	00:03:00	<i>Speed</i>	6mph	

<i>Distance</i>		<i>Direction</i>	<i>Information</i>	<i>Miles to TC</i>
<i>Total</i>	<i>Inter</i>			
0.00	0.00		LEAVE STAGE	0.29
0.29	0.29		ARRIVAL SS9 TORLOISK 	0.00

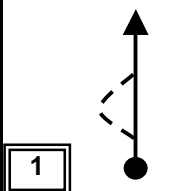
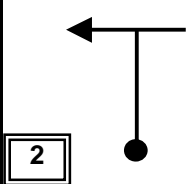
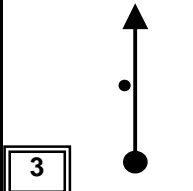



Start is 0.23 from Junction 2. Left hand bend with small clearing to the right

From: Start 9 Hill Road 1		To: Stage Finish 9			Page
Distance	3.88	Bogey	00:03:07	Target	00:06
					43

STAGE RECORD C. Duffy 2004 4:01

<i>Distance</i>		<i>Direction</i>	<i>Information</i>	<i>Miles to TC</i>
<i>Total</i>	<i>Inter</i>			
0.00	0.00		<p>START SS9 CLEARING ON THE RIGHT</p> 	3.88
1.60	1.60		<p>SMALL QUARRY ON RIGHT</p> 	2.28
3.88	2.28		<p>FLYING FINISH OLD BYRE</p> 	0.00
4.10	0.22		<p>STOP LAST LAYBY</p> 	
				

From: Stage Finish 9		To: Stage Arrival 10		Page	
Distance	0.09	Time Mins	00:02:00	Speed	3mph
					44

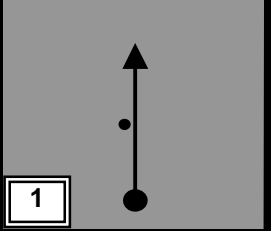

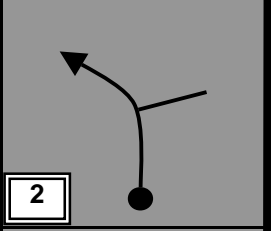

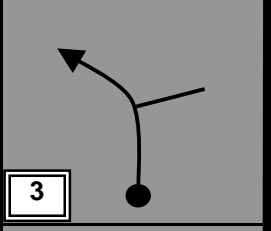

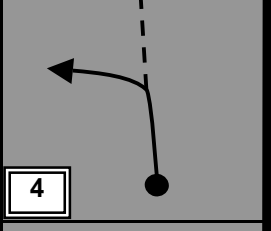

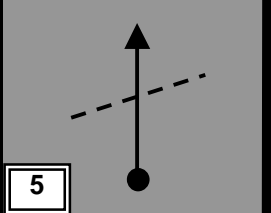

<i>Distance</i>		<i>Direction</i>	<i>Information</i>	<i>Miles to TC</i>
<i>Total</i>	<i>Inter</i>			
0.00	0.00		LEAVE STAGE	0.09
0.05	0.05		STRICTLY NO ENTRY TO EMERGENCY SERVICE	0.04
0.09	0.04		ARRIVAL SS10 1st LAYBY 	0.00
				
				

RALLY CONTROL 07733 413936 or 01680 300599

© The Tunnock's Tour Of Mull 2009

From: Start 10 Calgary Bay 1		To: Stage Finish 10			Page
Distance	10.92	Bogey	00:09:07	Target	00:17
					45

STAGE RECORD C. Duffy 2008 10:45

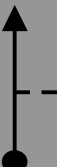







Distance		Direction	Information	Miles to TC
Total	Inter			
0.00	0.00	 1	START SS10 2nd LAYBY 	10.92
1.70	1.70	 2	PENMORE MILL 	9.22
3.79	2.09	 3	SUNIPOL 	7.13
4.27	0.48	 4	CALGARY BEACH 	6.65
6.43	2.16	 5	ENSAY 	4.49

RALLY CONTROL 07733 413936 or 01680 300599

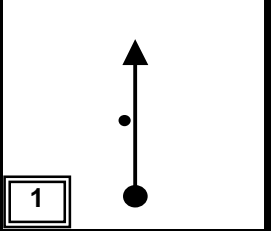
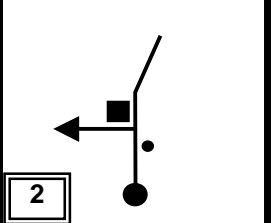
© The Tunnock's Tour Of Mull 2009

From: Start 10 Calgary Bay 1		To: Stage Finish 10			Page
Distance	10.92	Bogey	00:09:07	Target	00:17
					46

STAGE RECORD C. Duffy 2008 10:45

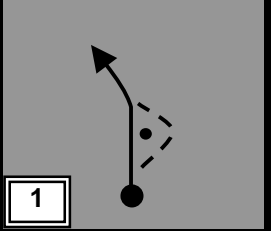

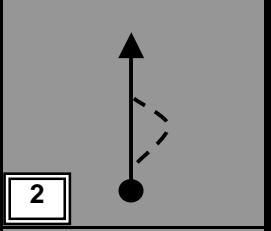

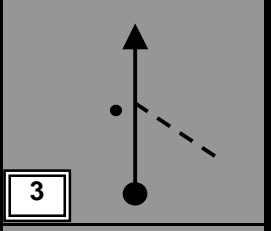

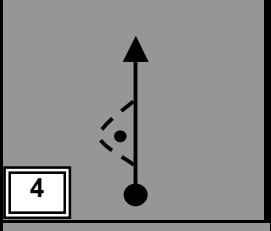


Distance		Direction	Information	Miles to TC
Total	Inter			
7.46	1.03	 <div style="border: 1px solid black; padding: 2px; width: 30px; margin: 0 auto;">6</div>	<p>! CAUTION ! BAD DIPS AND BUMPS FOR 0.7 MILES. LARACH MHOR</p> 	3.46
9.64	2.18	 <div style="border: 1px solid black; padding: 2px; width: 30px; margin: 0 auto;">7</div>	<p>TOSTARY</p> 	1.28
10.92	1.28	 <div style="border: 1px solid black; padding: 2px; width: 30px; margin: 0 auto;">8</div>	<p>FLYING FINISH</p> 	0.00
11.10	0.18	 <div style="border: 1px solid black; padding: 2px; width: 30px; margin: 0 auto;">9</div>	<p>STOP TORLOISK HOUSE</p> 	
		<div style="border: 1px solid black; width: 30px; height: 20px; margin: 0 auto;"></div>		

From: Stage Finish 10			To: Stage Arrival 11			Page 47
Distance	0.24	Time Mins	00:03:00	Speed	5mph	


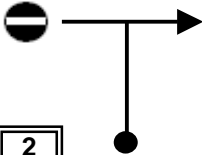
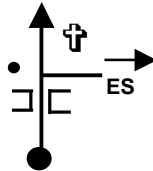
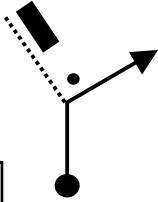
<i>Distance</i>		<i>Direction</i>	<i>Information</i>	<i>Miles to TC</i>
<i>Total</i>	<i>Inter</i>			
0.00	0.00		LEAVE STAGE	0.24
0.24	0.24		ARRIVAL SS11 TORLOISK	0.00

Start is 0.23 from Junction 2. Left hand bend with small clearing to the right

From: Start 11 Hill Road 2		To: Stage Finish 11		Page	
Distance	3.88	Bogey	00:03:07	Target	00:06
					48





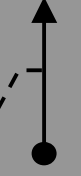

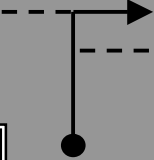

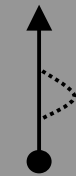

<i>Distance</i>		<i>Direction</i>	<i>Information</i>	<i>Miles to TC</i>
<i>Total</i>	<i>Inter</i>			
0.00	0.00		<p>START SS11 CLEARING ON THE RIGHT</p> 	3.88
1.60	1.60		<p>SMALL QUARRY ON RIGHT</p> 	2.28
3.88	2.28		<p>FLYING FINISH OLD BYRE</p> 	0.00
4.10	0.22		<p>STOP LAST LAYBY</p> 	
				

From: Stage Finish 11		To: Stage Arrival 12 Via PC2		Page	
Distance	0.74	Time Mins	00:20:00	Speed	2mph
					49

<i>Distance</i>		<i>Direction</i>	<i>Information</i>	<i>Miles to TC</i>
<i>Total</i>	<i>Inter</i>			
0.00	0.00	 1	LEAVE STAGE	0.74
0.05	0.05	 2	ES STARTS	0.69
0.54	0.49	 3	ES ENDS NOTE: SERVICE IS PERMITTED DOWN THE GLEN ROAD PC 2 HAND IN TIME CARD 4	0.20
0.74	0.20	 4	ARRIVAL SS12 KILMORE TERRACE	0.00
		 		

Start 12 Mishnish Lochs 1			To: Stage Finish 12			Page 50
Distance	6.32	Bogey	00:05:04	Target	00:11:00	

STAGE RECORD N. MacKinnon 2007 6:13

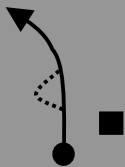






<i>Distance</i>		<i>Direction</i>	<i>Information</i>	<i>Miles to TC</i>
<i>Total</i>	<i>Inter</i>			
0.00	0.00	 <div style="border: 1px solid black; padding: 2px; display: inline-block;">1</div>	START SS12 	6.32
1.37	1.37	 <div style="border: 1px solid black; padding: 2px; display: inline-block;">2</div>	QUARRY 	4.95
2.32	0.95	 <div style="border: 1px solid black; padding: 2px; display: inline-block;">3</div>	LOCH TORR 	4.00
3.05	0.73	 <div style="border: 1px solid black; padding: 2px; display: inline-block;">4</div>	FISH FARM 	3.27
4.21	1.16	 <div style="border: 1px solid black; padding: 2px; display: inline-block;">5</div>	QUARRY 	2.11

RALLY CONTROL 07733 413936 or 01680 300599

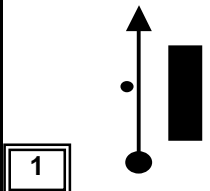
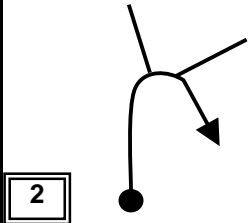
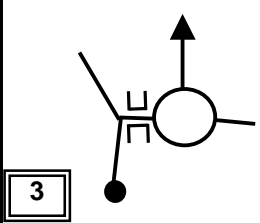
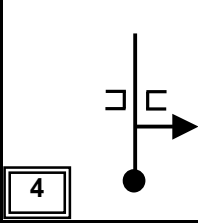
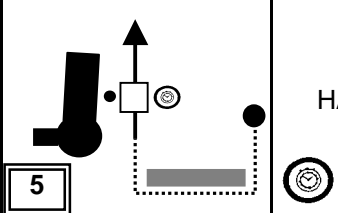
© The Tunnock's Tour Of Mull 2009

Start 12 Mishnish Lochs 1		To: Stage Finish 12		Page	
Distance	6.32	Bogey	00:05:04	Target	00:11:00
					51

STAGE RECORD N. MacKinnon 2007 6:13

<i>Distance</i>		<i>Direction</i>	<i>Information</i>	<i>Miles to TC</i>
<i>Total</i>	<i>Inter</i>			
4.70	0.49	 <input type="text" value="6"/>	QUARRY AND BOAT HOUSE 	1.62
6.32	1.62	 <input type="text" value="7"/>	FLYING FINISH 	0.00
6.48	0.16	 <input type="text" value="8"/>	STOP BAKERY  	
		<input type="text"/>		
		<input type="text"/>		

From: Stage Finish 12		To: MTC6			Page
Distance	0.83	Time Mins	00:04:00	Speed	13mph
					52

<i>Distance</i>		<i>Direction</i>	<i>Information</i>	<i>Miles to TC</i>
<i>Total</i>	<i>Inter</i>			
0.00	0.00	 1	LEAVE STAGE	0.83
0.16	0.16	 2	GLENGORM X ROADS	0.67
0.48	0.32	 3		0.35
0.73	0.25	 4	INTO CAR PARK	0.10
0.83	0.10	 5	MTC6 HAND IN TIME CARD 5	0.00

RALLY CONTROL 07733 413936 or 01680 300599

© The Tunnock's Tour Of Mull 2009

						Page
Distance		Time		Speed		53
		Mins				

Distance		Direction	Information	Miles to TC
Total	Inter			

RE-START TIMES FOR SECTION 3 WILL BE ON DISPLAY IN THE RESULTS OFFICE TOBERMORY AND THE SALEN HOTEL. ALSO BY TEXT MESSAGE AND FROM WWW.2300CLUB.ORG RE-START TIMES WILL BE AVAILABLE FROM APPROX. 18:45Hrs

SCRUTINEERING FOR THE SATURDAY NIGHT TROPHY RALLY WILL BE APPROX 100 YARDS DOWN ARDMOR ROAD (NEXT TO THE SALEN HOTEL) ON SATURDAY FROM 21:00Hrs TO 21:30Hrs

SATURDAY NIGHT

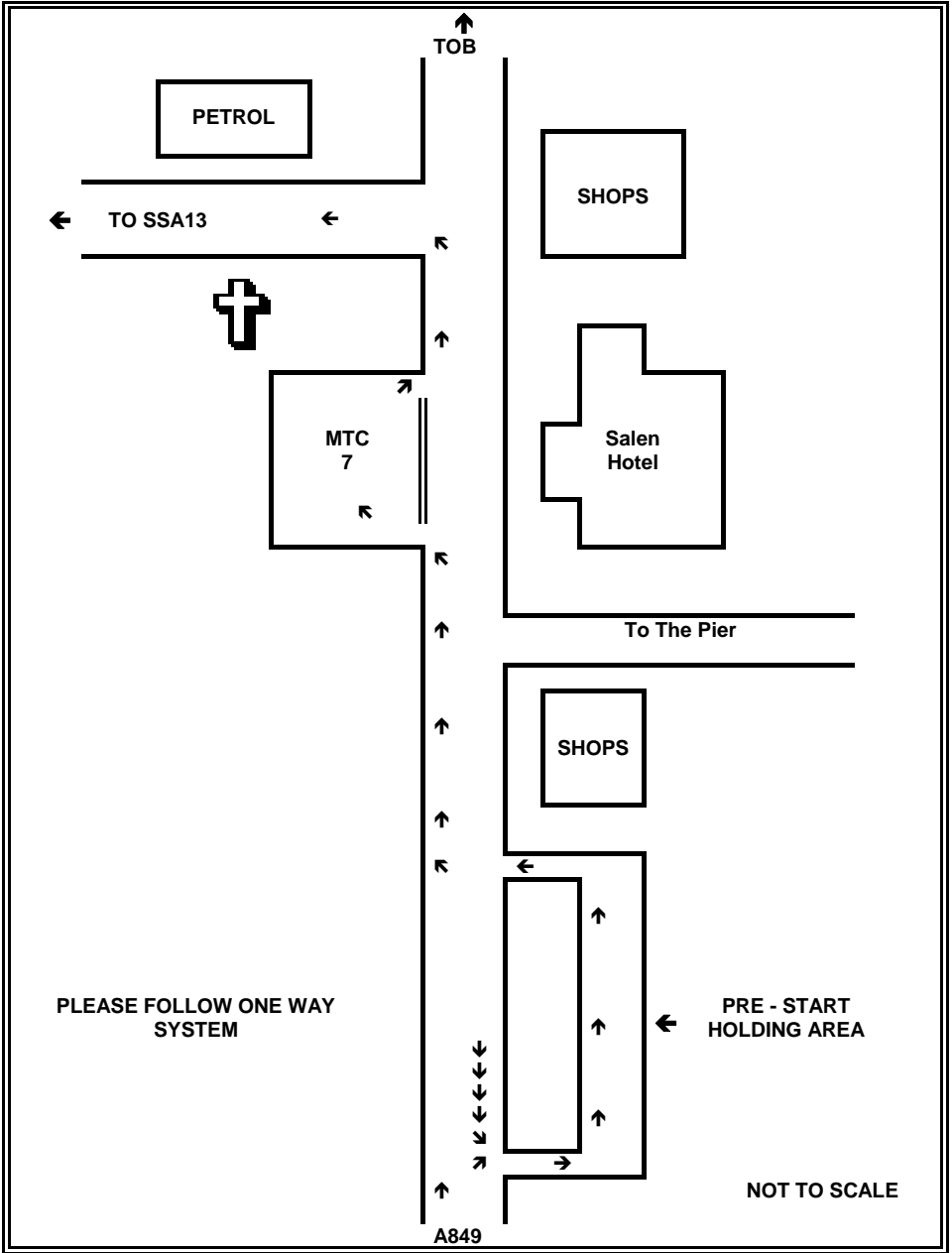
SECTION 3

STAGE MILES = 56.55

ROAD MILES = 65.04

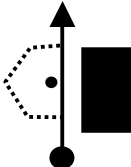

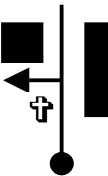
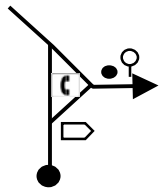
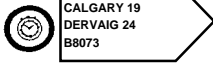
TOTAL MILES = 121.59

PRE START HOLDING AREA SALEN



In order to prevent congestion in Salen at the Saturday starts, cars will be assembled in the pre-start holding area as per the above diagram. Please report to this area 10 minutes before your due start time, you will be directed to the MTC by the marshal.

MTC 7 Salen		To: SSA 13 Loch Tuath / Calgary		Page	
Distance	2.51	Time Mins	00:07:00	Speed	22mph
					56

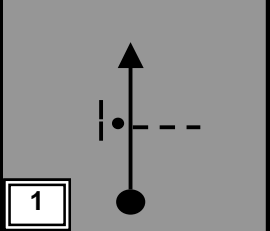

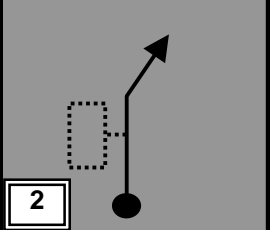

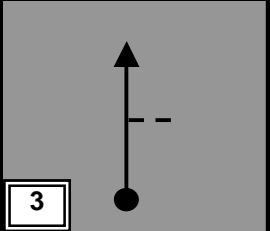

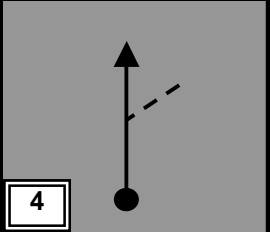

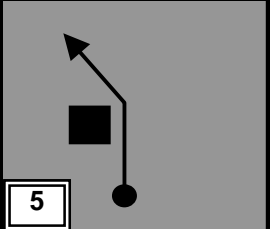

<i>Distance</i>		<i>Direction</i>	<i>Information</i>	<i>Miles to TC</i>
<i>Total</i>	<i>Inter</i>			
0.00	0.00	 1	MTC 7 SALEN HOTEL 	2.51
0.06	0.06	 2	ES STARTS .33 MILES FROM JUNCTION 2	2.45
2.51	2.45	 3	ARRIVAL SS13 12 TON SIGN 	0.00
				
				

RALLY CONTROL 07733 413936 or 01680 300599

© The Tunnock's Tour Of Mull 2009

Start 13 Loch Tuath/Calgary		To: Stage Finish 13		Page	
Distance	22.79	Bogey	00:18:14	Target	00:34:00
					57

STAGE RECORD P. MacKinnon 2008 20:04

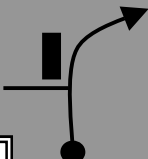







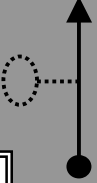

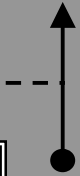

Distance		Direction	Information	Miles to TC
Total	Inter			
0.00	0.00	 1	START SS13 	22.79
0.70	0.70	 2	KILLIECHRONAN BEACH 	22.09
1.76	1.06	 3	KELLAN OLD FARM 	21.03
4.24	2.48	 4	KILLIEMOR 	18.55
4.84	0.60	 5	KILLIEMOR WEST 	17.95

RALLY CONTROL 07733 413936 or 01680 300599

© The Tunnock's Tour Of Mull 2009

Start 13 Loch Tuath/Calgary		To: Stage Finish 13		Page	
Distance	22.79	Bogey	00:18:14	Target	00:34:00
					58

STAGE RECORD P. MacKinnon 2008 20:04

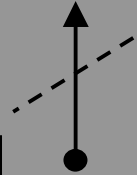

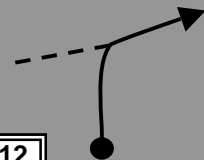




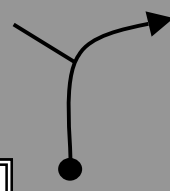



Distance		Direction	Information	Miles to TC
Total	Inter			
6.78	1.94	 6	ULVA FERRY  	16.01
8.41	1.63	 7	CAR PARK EAS FORS 	14.38
11.50	3.09	 8	TORLOISK  	11.29
14.74	3.24	 9	! CAUTION ! BAD DIPS AND BUMPS FOR 0.7 MILES. REUDLE CAIRN 	8.05
15.44	0.70	 10	LARACH MHOR 	7.35

RALLY CONTROL 07733 413936 or 01680 300599

© The Tunnock's Tour Of Mull 2009

Start 13 Loch Tuath/Calgary		To: Stage Finish 13		Page	
Distance	22.79	Bogey	00:18:14	Target	00:34:00
					59

STAGE RECORD P. MacKinnon 2008 20:04




Distance		Direction	Information	Miles to TC
Total	Inter			
16.51	1.07	 <div style="border: 1px solid black; padding: 2px; display: inline-block;">11</div>	ENSAY 	6.28
18.67	2.16	 <div style="border: 1px solid black; padding: 2px; display: inline-block;">12</div>	CALGARY BEACH  	4.12
19.15	0.48	 <div style="border: 1px solid black; padding: 2px; display: inline-block;">13</div>	SUNIPOL JUNCTION 	3.64
21.24	2.09	 <div style="border: 1px solid black; padding: 2px; display: inline-block;">14</div>	PENMORE MILL 	1.55
22.79	1.55	 <div style="border: 1px solid black; padding: 2px; display: inline-block;">15</div>	FLYING FINISH SUB STATION 	0.00

RALLY CONTROL 07733 413936 or 01680 300599

© The Tunnock's Tour Of Mull 2009

Start 13 Loch Tuath/Calgary		To: Stage Finish 13		Page	
Distance	22.79	Bogey	00:18:14	Target	00:34:00
					60


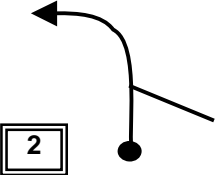
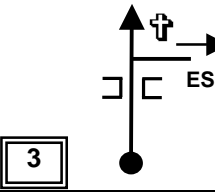
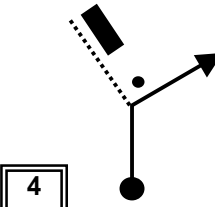

STAGE RECORD P. MacKinnon 2008 20:04

Distance		Direction	Information	Miles to TC
Total	Inter			
23.04	0.25	 <input type="checkbox" value="16"/>	STOP  	
		<input type="checkbox"/>		
		<input type="checkbox"/>		
		<input type="checkbox"/>		
		<input type="checkbox"/>		

RALLY CONTROL 07733 413936 or 01680 300599

© The Tunnock's Tour Of Mull 2009

Stage Finish 13			To: Stage Arrival 14			Page 61
Distance	0.73	Time Mins	00:07:00	Speed	7mph	

<i>Distance</i>		<i>Direction</i>	<i>Information</i>	<i>Miles to TC</i>
<i>Total</i>	<i>Inter</i>			
0.00	0.00		LEAVE STAGE	0.73
0.04	0.04		ES STARTS	0.69
0.53	0.49		ES ENDS. NOTE: ES PERMITTED DOWN THE GLEN AROS ROAD	0.20
0.73	0.20		ARRIVAL SS14 KILMORE TERRACE	0.00
				

RALLY CONTROL 07733 413936 or 01680 300599

© The Tunnock's Tour Of Mull 2009

Start 14 Mishnish Lochs 2		To: Stage Finish 14			Page 62
Distance	6.32	Bogey	00:05:04	Target	

STAGE RECORD N. MacKinnon 2007 6:13

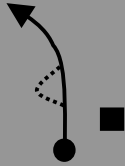






<i>Distance</i>		<i>Direction</i>	<i>Information</i>	<i>Miles to TC</i>
<i>Total</i>	<i>Inter</i>			
0.00	0.00	 1	START SS14 	6.32
1.37	1.37	 2	QUARRY 	4.95
2.32	0.95	 3	LOCH TORR 	4.00
3.05	0.73	 4	FISH FARM 	3.27
4.21	1.16	 5	QUARRY 	2.11

RALLY CONTROL 07733 413936 or 01680 300599

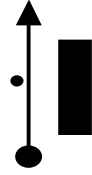
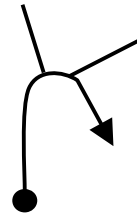
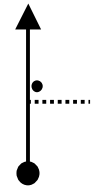

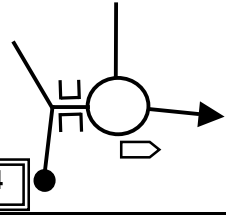
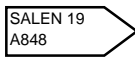
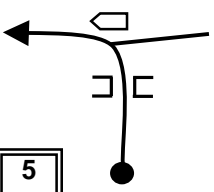

© The Tunnock's Tour Of Mull 2009

Start 14 Mishnish Lochs 2		To: Stage Finish 14		Page	
Distance	6.32	Bogey	00:05:04	Target	00:11:00
					63

STAGE RECORD N. MacKinnon 2007 6:13

Distance		Direction	Information	Miles to TC
Total	Inter			
4.70	0.49	 <input type="text" value="6"/>	QUARRY AND BOAT HOUSE 	1.62
6.32	1.62	 <input type="text" value="7"/>	FLYING FINISH 	0.00
6.48	0.16	 <input type="text" value="8"/>	STOP BAKERY  	
		<input type="text"/>		
		<input type="text"/>		

Stage Finish 14			To: MTC8 Service In (Via PC3)		Page 64
Distance	9.96	Time Mins	00:20:00	Speed	

Distance		Direction	Information	Miles to TC
Total	Inter			
0.00	0.00	 1	LEAVE STAGE	9.96
0.16	0.16	 2	GLENGORM X ROADS	9.80
0.31	0.15	 3	PC3 HAND IN TIME CARD 6 RIVERSIDE ES STARTS 	9.65
0.46	0.15	 4		9.50
8.33	7.87	 5	ES ENDS 	1.63

RALLY CONTROL 07733 413936 or 01680 300599

© The Tunnock's Tour Of Mull 2009

Stage Finish 14			To: MTC 8 Service In			Page
<i>Distance</i>	9.96	<i>Time Mins</i>	00:20:00	<i>Speed</i>	30mph	65

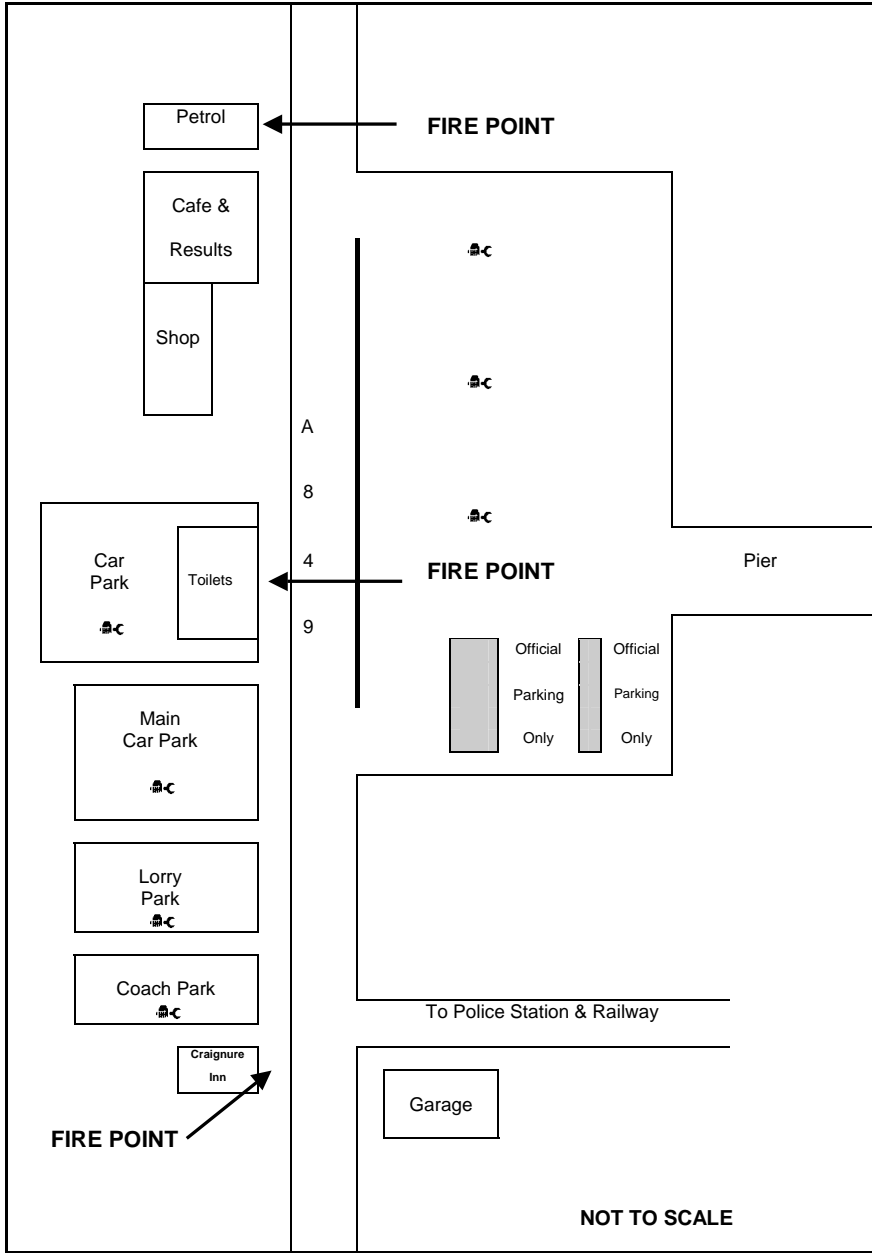
<i>Distance</i>		<i>Direction</i>	<i>Information</i>	<i>Miles to TC</i>
<i>Total</i>	<i>Inter</i>			
9.90	1.57		SALEN 	0.06
9.96	0.06		MTC 8 SALEN HOTEL 	0.00

SEE FOLLOWING PAGE FOR CRAIGNURE SERVICE AREA DETAILS.
 SERVICING IS FREE BETWEEN MTC 8 & 9.
 SERVICING IS NOT PERMITTED ON THE ROAD SIDE OR LAYBY'S.
SERVICE & ROAD TIME BETWEEN MTC 8 & 9 WILL BE NOMINALLY 01:50:00 THIS MAY BE DECREASED IF DELAYS OCCUR DURING THE SECTION

RALLY CONTROL 07733 413936 or 01680 300599

© The Tunnock's Tour Of Mull 2009

CRAIGNURE SERVICE AREA



From: MTC 8 Service In		To: MTC 9 Service Out / Arrival 15		Page	
Distance	27.68	Time Hr.Min.	01:50:00	Speed	15mph
			Nominal		

<i>Distance</i>		<i>Direction</i>	<i>Information</i>	<i>Miles to TC</i>
<i>Total</i>	<i>Inter</i>			
0.00	0.00	 1	MTC 8 (SERVICE IN) 	27.68
6.18	6.18	 2		21.50
9.98	3.80	 3	CRAIGNURE 	17.70
27.60	17.62	 4	KINLOCH JUNCTION 	0.08
27.68	0.08	 5	MTC 9 & ARRIVAL SS15 	0.00

Start 15 Loch Scridain 2		To: Stage Finish 15		Page	
Distance	4.64	Bogey	00:03:43	Target	00:08:00
					68




STAGE RECORD N. MacKinnon 2006 3:57

<i>Distance</i>		<i>Direction</i>	<i>Information</i>	<i>Miles to TC</i>
<i>Total</i>	<i>Inter</i>			
0.00	0.00		START SS15 	4.64
1.98	1.98		CAR PARK 	2.66
4.02	2.04		TIRORAN 	0.62
4.64	0.62		FLYING FINISH BALEVULIN 	0.00
4.76	0.12		STOP 	

RALLY CONTROL 07733 413936 or 01680 300599

© The Tunnock's Tour Of Mull 2009

Stage Finish 15			To: Stage Arrival 16			Page 69
<i>Distance</i>	2.76	<i>Time Mins</i>	00:06:00	<i>Speed</i>	28mph	

<i>Distance</i>		<i>Direction</i>	<i>Information</i>	<i>Miles to TC</i>
<i>Total</i>	<i>Inter</i>			
0.00	0.00	<div style="border: 1px solid black; display: inline-block; padding: 2px;">1</div> 	LEAVE STAGE	2.76
2.76	2.76	<div style="border: 1px solid black; display: inline-block; padding: 2px;">2</div> 	ARRIVAL SS16 	0.00
		<div style="border: 1px solid black; display: inline-block; width: 30px; height: 20px;"></div>		
		<div style="border: 1px solid black; display: inline-block; width: 30px; height: 20px;"></div>		
		<div style="border: 1px solid black; display: inline-block; width: 30px; height: 20px;"></div>		

Start 16 Gribun 2			To: Stage Finish 16			Page 70
Distance	8.38	Bogey	00:06:43	Target	00:12:00	

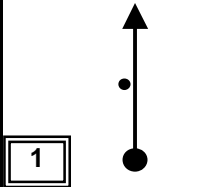
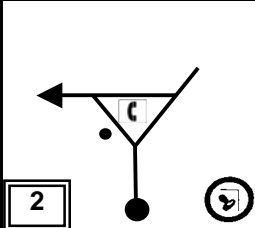
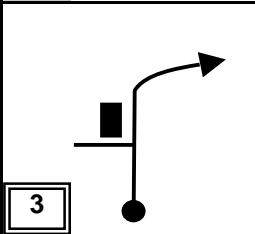
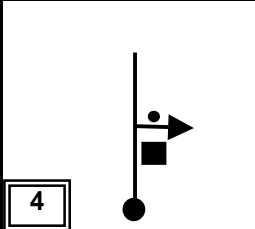
STAGE RECORD P. MacKinnon 2008 6:58

Distance		Direction	Information	Miles to TC
Total	Inter			
0.00	0.00	 1	START SS16 	8.38
0.74	0.74	 2	BALMEANACH 	7.64
4.51	3.77	 3	DERRYGUAIG 	3.87
8.38	3.87	 4	FLYING FINISH 	0.00
8.61	0.23	 5	STOP KNOCK HATCHERY 	

RALLY CONTROL 07733 413936 or 01680 300599

© The Tunnock's Tour Of Mull 2009



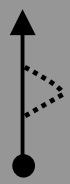

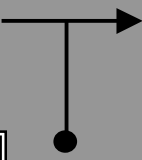

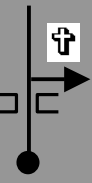

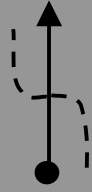

Stage Finish 16			To: Stage Arrival 17 Via PC4			Page
Distance	12.93	Time Mins	00:27:00	Speed	29mph	71

<i>Distance</i>		<i>Direction</i>	<i>Information</i>	<i>Miles to TC</i>
<i>Total</i>	<i>Inter</i>			
0.00	0.00		LEAVE STAGE	12.93
1.45	1.45		PC 4 Hand In Time Card 7 ES STARTS CAUTION On Coming Service Vehicles	11.48
8.21	6.76		ULVA FERRY ES ENDS	4.72
12.93	4.72		ARRIVAL SS17 TORLOISK	0.00

Start is 0.23 from Junction 4. Left hand bend with small clearing to the right

Start 17 Hill Rd/Glen Bellart		To: Stage Finish 17		Page	
Distance	14.42	Bogey	00:11:33	Target	00:21:00
					72

STAGE RECORD C. Duffy 2008 11:37








Distance		Direction	Information	Miles to TC
Total	Inter			
0.00	0.00	 <div style="border: 1px solid black; padding: 2px; display: inline-block;">1</div>	<p>START SS17 CLEARING ON THE RIGHT</p> 	14.42
1.60	1.60	 <div style="border: 1px solid black; padding: 2px; display: inline-block;">2</div>	<p>SMALL QUARRY ON RIGHT</p> 	12.82
4.15	2.55	 <div style="border: 1px solid black; padding: 2px; display: inline-block;">3</div>		10.27
4.64	0.49	 <div style="border: 1px solid black; padding: 2px; display: inline-block;">4</div>		9.78
8.92	4.28	 <div style="border: 1px solid black; padding: 2px; display: inline-block;">5</div>	<p>FOREST X ROADS</p> 	5.50

RALLY CONTROL 07733 413936 or 01680 300599

© The Tunnock's Tour Of Mull 2009

Start 17 Hill Rd/Glen Bellart		To: Stage Finish 17			Page
Distance	14.42	Bogey	00:11:33	Target	00:21:00
					73

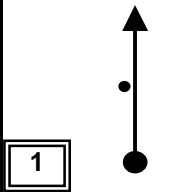
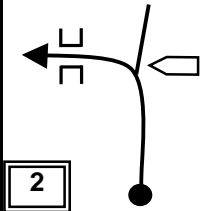
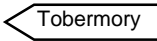
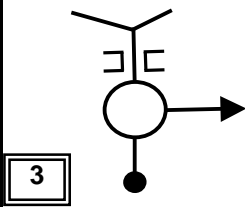
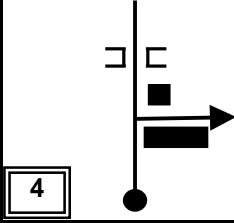
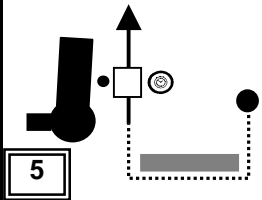

STAGE RECORD C. Duffy 2008 11:37

<i>Distance</i>		<i>Direction</i>	<i>Information</i>	<i>Miles to TC</i>
<i>Total</i>	<i>Inter</i>			
13.02	4.10	 <input type="text" value="6"/>	FOREST ROAD END 	1.40
14.42	1.40	 <input type="text" value="7"/>	FLYING FINISH AT CATTLE GRID 	0.00
14.62	0.20	 <input type="text" value="8"/>	STOP  	
		<input type="text"/>		
		<input type="text"/>		

RALLY CONTROL 07733 413936 or 01680 300599

© The Tunnock's Tour Of Mull 2009

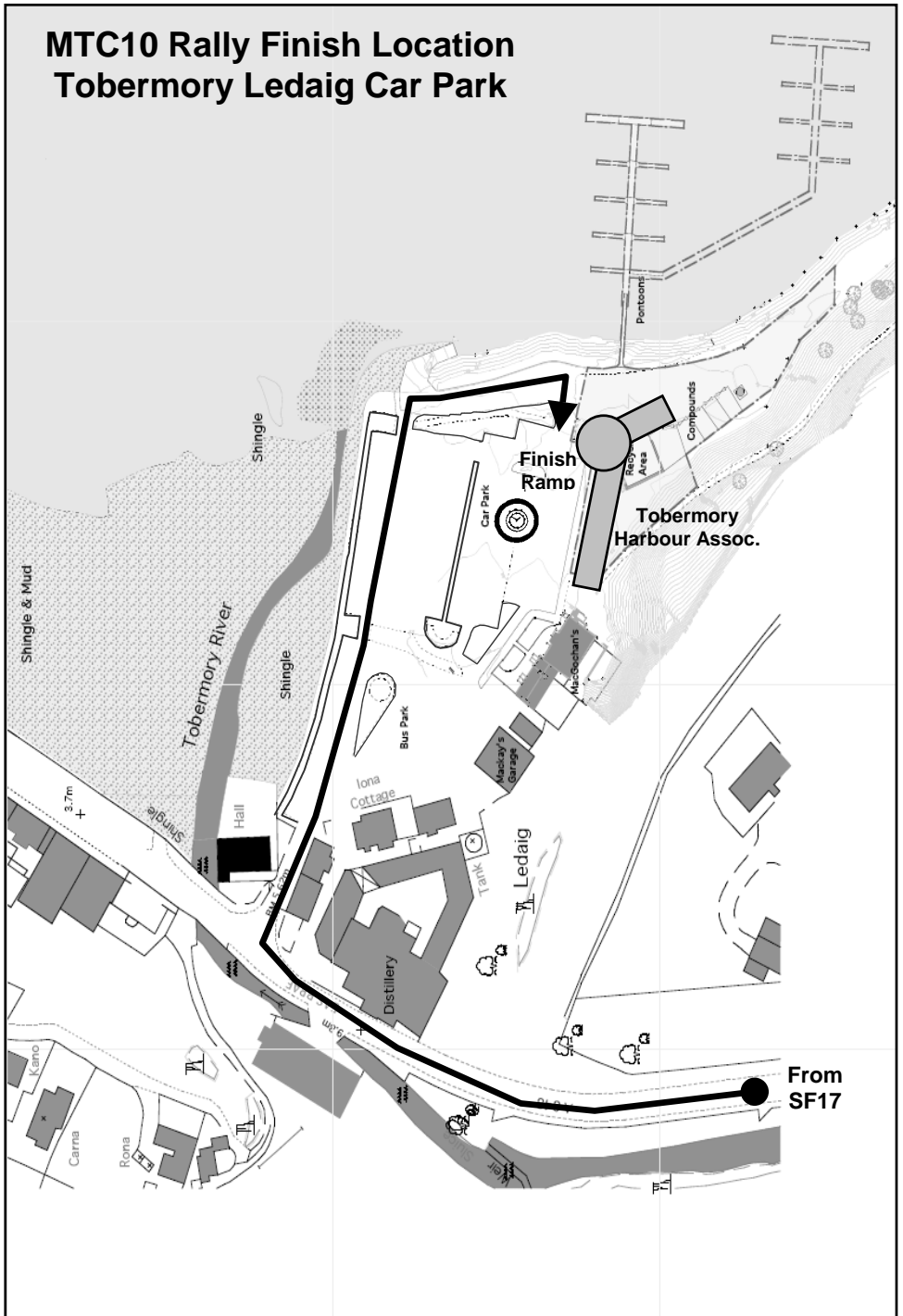
Stage Finish 17			To: MTC 10			Page 74
Distance	8.47	Time Mins	00:18:00	Speed	29mph	

Distance		Direction	Information	Miles to TC
Total	Inter			
0.00	0.00	 1	LEAVE STAGE	8.47
0.25	0.25	 2		8.22
8.12	7.87	 3		0.35
8.37	0.25	 4		0.10
8.47	0.10	 5	MTC 10 FINISH RAMP HAND IN CARDS 8 and Card 9 (DAMAGE DISCLAIMER) 	0.00

RALLY CONTROL 07733 413936 or 01680 300599

© The Tunnock's Tour Of Mull 2009

MTC10 Rally Finish Location Tobermory Ledaig Car Park



						Page
Distance		Time		Speed		76
		Mins				

Distance		Direction	Information	Miles to TC
Total	Inter			

**CONGRAULATIONS ON FINISHING The Tunnock's
Tour Of Mull 2009**

WHAT HAPPENS NEXT?

**13:00 – 13:30Hrs Provisional Results Posted /
Results Queries at Tobermory Harbour Assoc.
Offices.**

13:30Hrs Final Results Posted

15:00Hrs Winners Parade Tobermory Main Street

18:00Hrs Prize giving At The Aros Hall Tobermory

19:00Hrs Firework Display Tobermory Bay

THE TUNNOCK'S TOUR OF MULL 2009

RESULTS QUERY FORM

Car No:

Stage / Road Section

Nature Of Query

Results Team Reply

THE TUNNOCK'S TOUR OF MULL 2009

RESULTS QUERY FORM

Car No:

Stage / Road Section

Nature Of Query

Results Team Reply

THE TUNNOCK'S TOUR OF MULL 2009

RESULTS QUERY FORM

Car No:

Stage / Road Section

Nature Of Query

Results Team Reply

